



BACKPACKING TRIAL

**BUNYAVILLE
11 JULY 2026**

Arrival and check-in

- Check in: 6am
- Weigh in Finishes: 6.20am
- 6.20 am - Judges Briefing
- 6.30 am - Hike Commences

Remember to weigh your pack & dog before the event to limit delays.

Address: Old Northern Rd, Albany Creek QLD 4035 (see below map - left)

From the South, enter Left just past Collins Road

From the North, enter just after Allamanda Cres sign, (right across centre median)

The entrance is NOT on Jinker Track.

Parking is in the second carpark indicated by circle (Right hand picture)

Please leave your dogs in the car until you are ready to be weighed as we have residential neighbours around us

Toilets are available for Start/Lunch/End

Vehicles are **NOT Accessible** on Lunch break, you must take all required items on the hike with you.

Track Terrain - Hiking Trails,- Gullys/Hills. Challenging

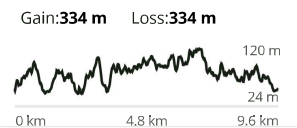
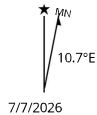
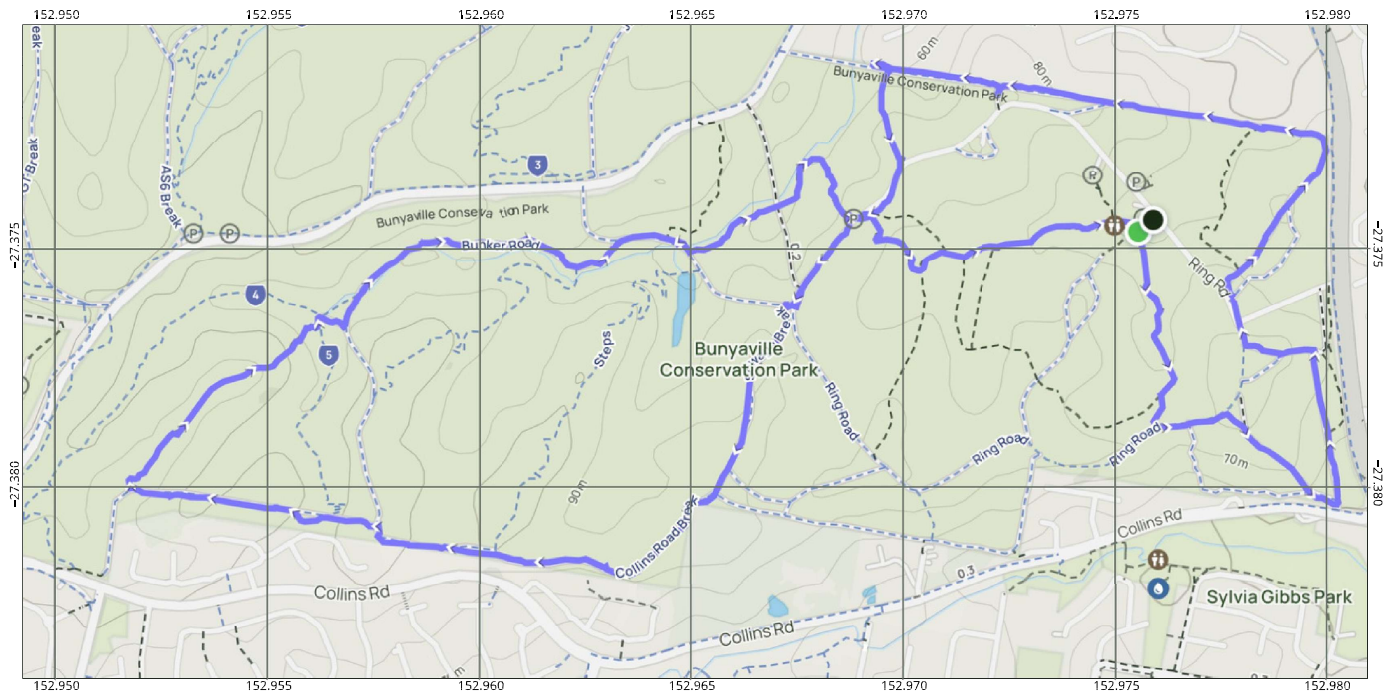
Strictly no non-entered dogs to assemble or travel with the hike.



Working Pack Dog		Mrs Christine Stevens (QLD)	
1	ABBIESTAR LOUIS ROEDERER ET. Hungarian Vizsla Club: Redlands Dog Obedience Club Inc	Mrs D Reinicke-Hawley 3100440729	Dog 31 Oct 2021
2	MEGGS ET. RN. Associate Register Club: Redlands Dog Obedience Club Inc	Mrs D Reinicke-Hawley 401183AR	Bitch 15 Mar 2021
3	HAVELOC MIDNIGHT XPRESS SWC SWE SWV German Shepherd Dog Club:	Mr M Rosam 4100308052	Dog 12 Jul 2018
4	CH. PROMISAR DARK SIDE OF THE MOON JC. RN. SPRD.A WNPD. Dalmatian Club: Caboolture Sports Dog Obedience Club	Ms J Gwyer 3100455201	Dog 26 Jul 2022

Working Novice Pack Dog		Mrs Christine Stevens (QLD)	
5	CH. RIVERSRUN ESSENCE OF TITANIUM(AI) CAA. SPRD.A Siberian Husky Club: Ipswich Dog Obedience Club Inc	Mrs S Bradley 4100361361	Bitch 25 Sep 2021
6	REIN FS.S. SPRD.X TK.I. WNPD. Associate Register Club: Jimboomba Dog Training Club Inc	Ms L Barling 401375AR	Bitch 04 Jul 2022
7	CH. LP CH RIVERSRUN BUTTERFLY KISSES CAX. SPRD.A Siberian Husky Club:	Mr P & Mrs S Bradley 4100327902	Bitch 20 Oct 2019
8	A2O CH SUP.CH. HARTSET LIGHT THE FIRE WITHIN SPRD.A WNPD. Welsh Springer Spaniel Club:	Mrs J Hampton 4100386705	Dog 20 May 2023
9	SUP.CH. CANNYBEN U HAD TO B A BIG SHOT AT CLASSICYDS CCD. HT RN. SWA SWV Border Collie Club: Caboolture Sports Dog Obedience	J Attridge 4100383015	Dog 04 Feb 2023
10	CH. TALLANGANOOK TAYLLOR Hungarian Vizsla Club:	Mrs M Kerle-Taylor & Mr D Taylor 3100425964	Dog 14 Feb 2021
11	CH. HARTSET LIGHTS UP THE SKY Welsh Springer Spaniel Club:	Mrs J Hampton 4100406002	Bitch 10 Jan 2025
12	MINSTERLY FRYCEK N.SPRD Dalmatian Club:	Ms H Hartmann 3100428948LR	Dog 09 Apr 2021


13	PAUCHEL STANZOUT JC. Peruvian Hairless Dog (Large) Club:	Mr H Fidler 4100396549	Bitch 15 Mar 2024
14	CH. PAUCHEL POETRY NMOTION LP N.SPRD Peruvian Hairless Dog (Large) Club:	Mrs M Fidler 4100396550	Bitch 15 Mar 2024
15	JELLY Associate Register Club:	Lyla Paul 401512AR	Bitch 31 Mar 2022
16	SAXALEY MY FAIR LADY Collie (Rough) Club:	Ms J Finn 4100401271	Bitch 02 Jul 2024
17	BESKARHUND CORUSCANT RA. SWA WPD. German Shepherd Dog Club: Redlands Dog Obedience Club Inc	Mr D Ginnane 4100379967	Dog 07 Nov 2022
18	COOLABINE BEL CANTO IN GOLD Collie (Rough) Club:	Ms J Finn 4100355936	Bitch 26 Apr 2021
19	VELDJAGER STANLEY (IMP NZL) English Springer Spaniel Club: Redlands Dog Obedience Club Inc	Miss N K Wright 00103-2024	Dog 08 Nov 2023
20	SPOTADOT ITS A ME MARIO(AI) JP Dalmatian Club:	Ms S King 4100403754LR	Dog 30 Sep 2024
21	SAXALEY UPTOWN GIRL Collie (Rough) Club:	Miss H Upcroft 4100401273	Bitch 02 Jul 2024
22	CH. LP CH KASSREIGN STARRY NIGHT CAX. RN. SPRD SWN TK.S. White Swiss Shepherd Dog Club:	Miss J Chard 2100577047	Bitch 27 Nov 2021
23	CH. SOVERENPARK JE TAIME JC. RA. SPRD.A SWE TK.S. White Swiss Shepherd Dog Club:	Ms B Hunter 3100389229	Bitch 08 Feb 2019
24	SUP.CH. GLAMOURFORD LEGENDS LANE Leonberger Club:	Miss A Siddell 3100438819	Dog 09 Oct 2021



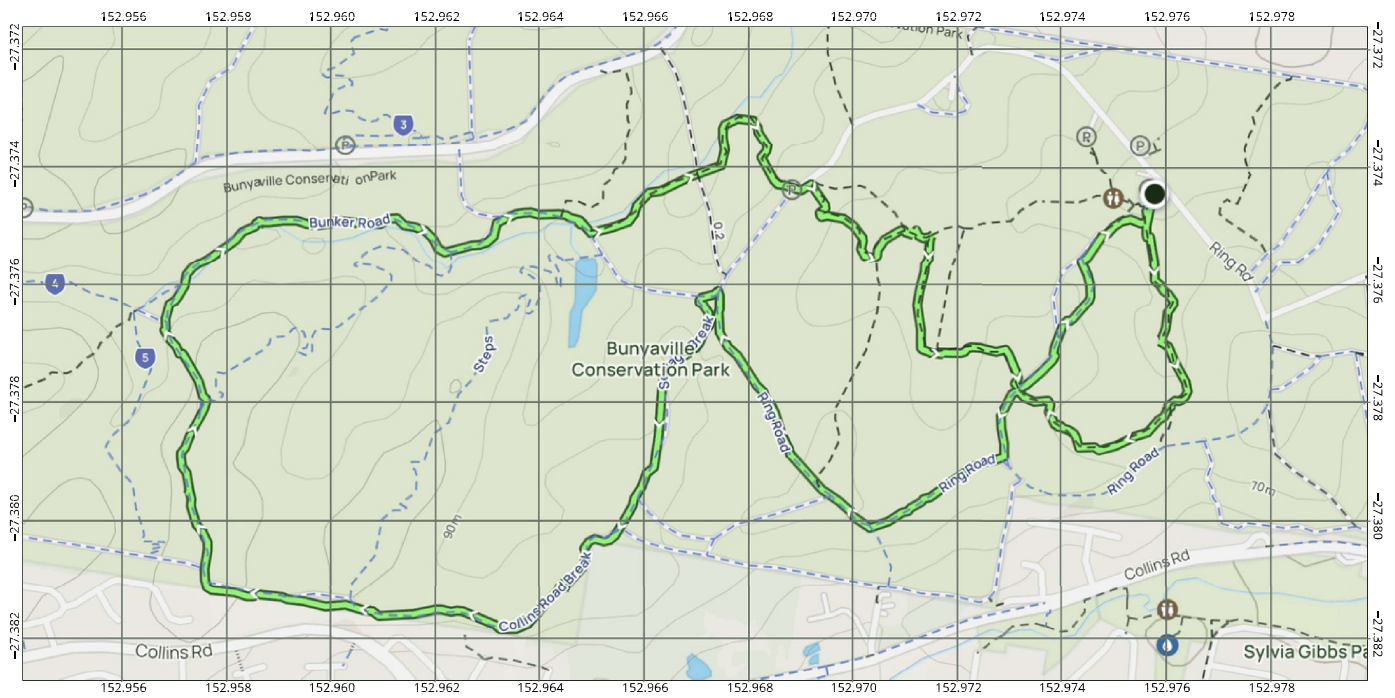
Bunyville Part A
Brisbane, QLD



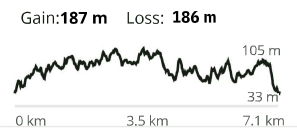
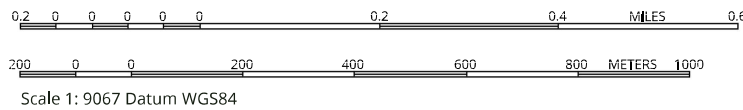
Dalmatian Association - Backpacking Bunyville - Part A Map



- Commence at Amenities block in 'The Gully' Picnic area, connect to the cement path east of the Amenities block
- Following the cement path south and connect to the start of the trail. "Bunyville Track"
- **400m** take the **Left Fork** heading south. (there should be some old logs on the ground)
- **500m Left** onto 'Ring Road' (Bitumen sealed) and head east 150m
- **650m - Right** (South/East) onto **Jones's Break**
- **1.1klm Sharp left**, back up the hill (North) along **Jones's break**,
- **1.5klm Sharp left** at 1.5k in sight of the Power Pillon still **Jones's break**
- **1.6klm Right at Ring Road** (Sealed Bitumen) and
 - continue through the gate for 150m crossing to the rhs of the road to enter Nursury Road
 - **Caution here as there may be cars entering the park at this time of the morning.**
 - The second of the no entry signs (Not Nursery Break)
- **1.8klm Right** N/E on Nursury Road
- **2.2klm Sharp left** onto Reservoir Break
 - Continue 1.1k on Reservoir Break traversing two creeks/gullies. (Straight ahead at the water tower)
- **3.3k Turn Left** on (Alpina Break) and continue up the hill to the stock gate.
- **3.7k Stock Gate (Water Break here - challenging gully/climb)**
- Turn right onto the ring road, and continue past the Education centre (left) through the conservation park gates.
- **4.1klm Right** onto Dam Road, then
- **immediately left** onto Sewage Break. This one is a little tricky if you miss the right turn onto Dam Road
- **4.8klm** The trail changes to Collins Road (near the sewer vents) but continues straight
- **5klm turning sharp right** at the fence.
- **5.7klm slight right turn to a three way intersection**,
 - take the **left path** to continue on Collins Road (Noting bunker road is used later on Part B)
- **Take a break after the deep gully and rise**
- **6.4klm, the track turns right onto an unnamed walking track.**
 - If you have gone further and the track turns left you have gone too far.
 - Continue along unnamed track until you join Bunker road.
 - Note there is a slightly steep, slightly slippery downhill section here, take care and make sure people have good control of their dogs.
- **7.2klm left onto Bunker Road.**
 - Note the intersection at Bunker road is a joining of bike tracks as well, so anyone waiting should stay to the side and clear of bike trail exits.
- **8klm Veer right onto Dam Road**
- **8.2klm turn left** onto **Powerful Owl Trail** - Just After the Blue stone causeway (Dam on Right)
- **8.7klm rejoin Ring Road** near the Education Centre
- **8.8klm Right** onto **Classroom Track**, (to the right hand side of the Education Centre)
- **8.9klm continue left** on **Classroom track**
- **9.1klm turn right** onto **Bunyville Track**
- **Continue on Bunyville track into the Gully for lunch**
- **9.6klm**



7/7/2026
10.7°E



Bunyaville Part B
Brisbane, QLD



Dalmatian Association - Backpacking Bunyaville - Part B Map



- Commence at Amenities block in 'The Gully' Picnic area, connect to the cement path east of the Amenities block
- Following the cement path south and connect to the start of the trail. "Bunyaville Track"
- Follow the **Bunyaville Track** for 900m (ignoring the LH fork at 400m)
- **900m left** onto **Western Ridge Road**, continue for 100m.
- **1klm Turn Right** onto **Ring Road** for 1klm
- **2klm Turn left** onto **Dam Road**
- **Turn almost immediately left** onto **Sewage Break**. (Repeat trail of Part A)
- **2.6klm** The trail changes to **Collins Road** (near the sewer vents) but continues straight for 200m
- **2.8klm** sharp right at the fence continuing on **Collins Road**
- **3.5klm slight right** to a three way intersection, then
 - **Straight Ahead** onto **Bunker Road** (not the left turn of Part A)
- **4.8klm right** onto **Dam Road**
- **5klm left** onto **Powerful Owl Trail** - Just After the Blue stone causeway (Dam on Right)
- **5.6klm** rejoin **Ring Road** near the Education Centre
- **6klm** Take the **Classroom Track**, to the right hand side of the Education Centre
- **6.1k** continue left on **Classroom track**
- **6.15k** turn **right** onto **Education centre track**
- **6.2klm right** onto **Tree Discovery Circuit**
- **6.3klm veer left** onto **Bunyaville Road** (but not the sharp left marked track)
- **6.5 klm left** onto **Western Ridge Road**
- Continue onto The Gully, onto the cement path the hike commenced from.
- 7klm end
- 16.6klm Total

In an Emergency
Please Call:
000

The Prince Charles Hospital
Emergency department service 6.6km away

Open 24 hours

Prince Charles Hospital, 627 Rode Road, CHERMSIDE, QLD 4032


Accessible toilet, accessible parking, accessible telephones, wheelchair accessible

Mixed billing

Emergency Vet
BVECCS
53 Old Northern Road, Albany Creek
07 3264 9400



MAP QR CODES



1/7,

Bunyaville Part A



1/7,

Bunyaville Part B
Brisbane, QLD